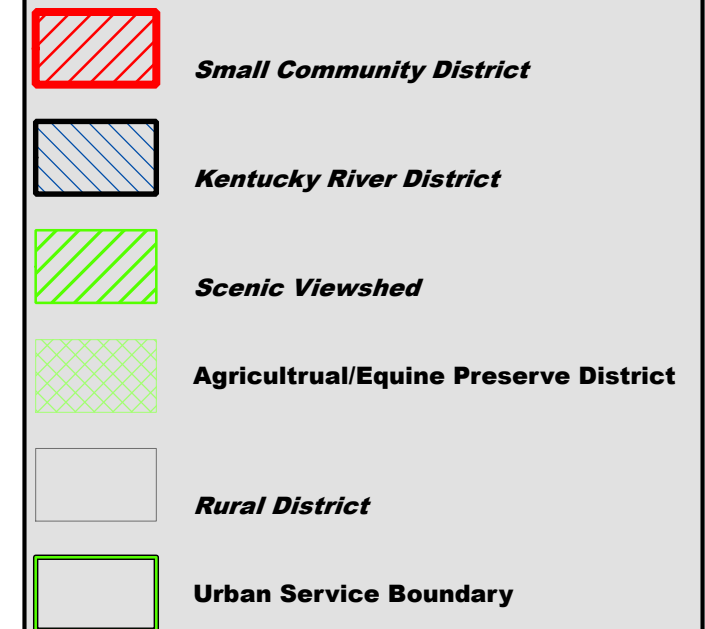
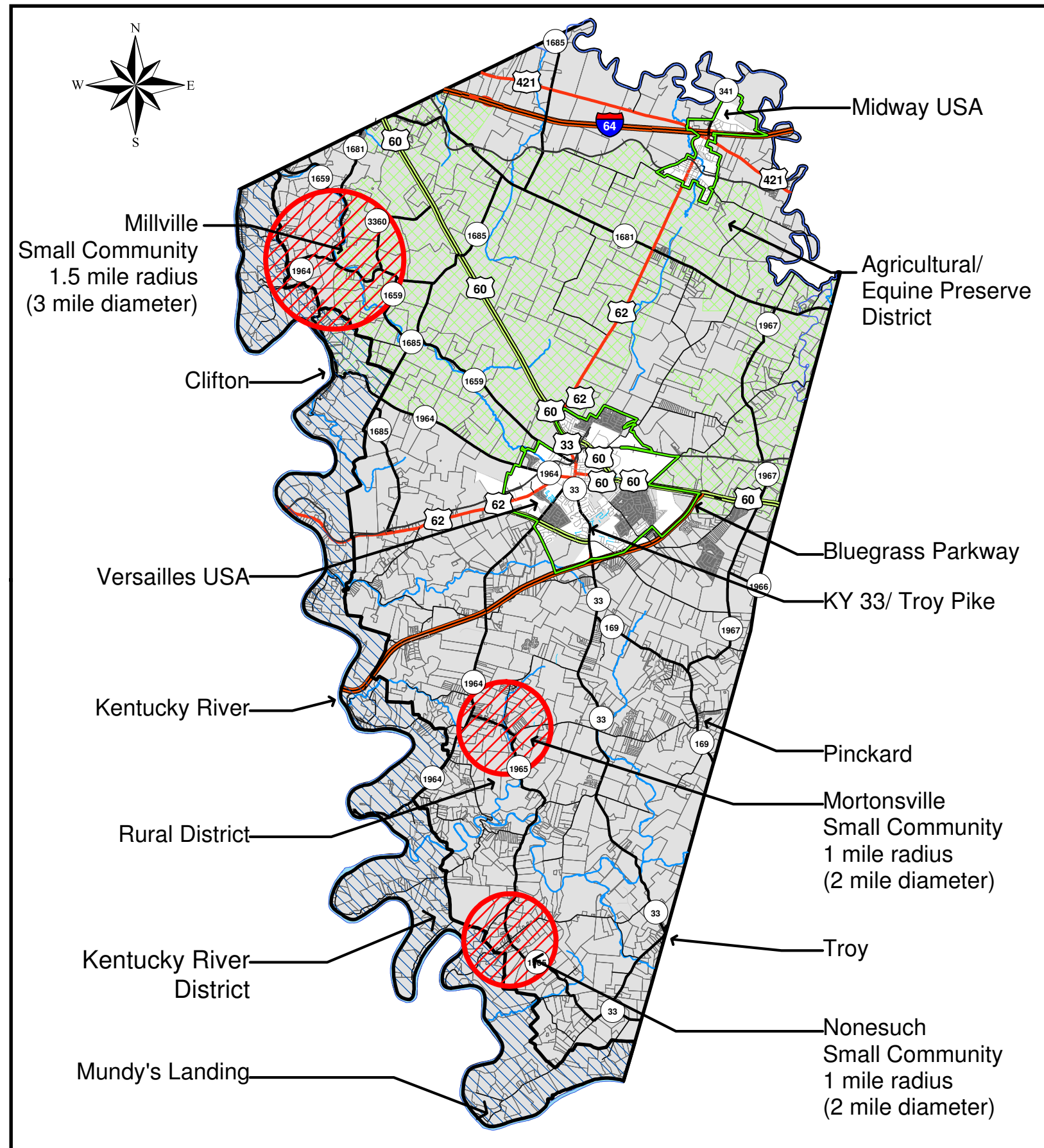
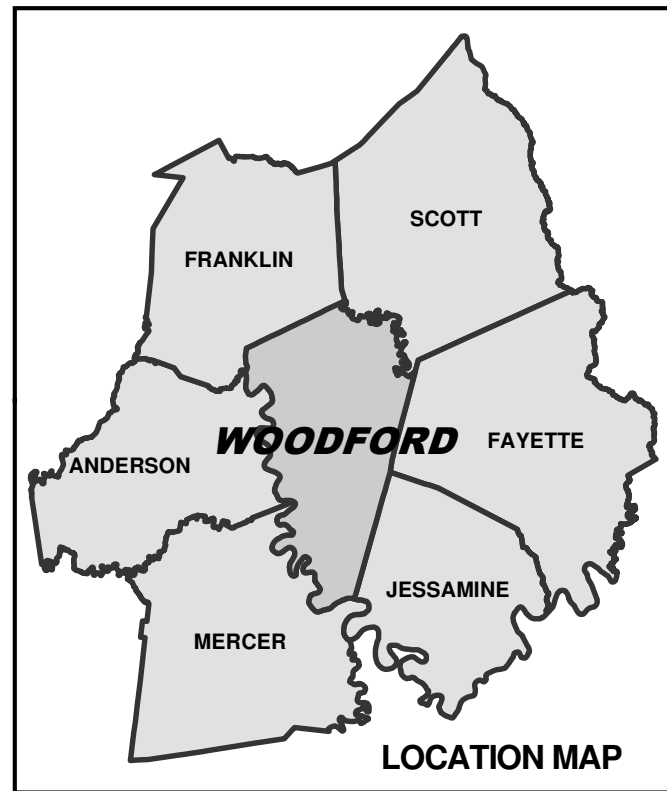


RURAL SERVICE AREA - LAND USE DISTRICTS

FIGURE 25

2018 COMPREHENSIVE PLAN UPDATE
VERSAILLES MIDWAY WOODFORD COUNTY



NOTE: The boundaries of the Land Use Districts depicted on this map are for illustration only. The determination of the appropriate district policies will be made by the Planning Commission or Planning Director on a case-by-case basis.

Maps Prepared by
Versailles Midway Woodford County P & Z
GIS